APPENDIX II

Photographs

1	View from the southwestern corner of the Property (looking northeast).

2	View from the southwestern corner of the Property (looking north).

3	View of the northern Property boundary, Snapfinger Creek (looking east).

4	View of the residential structure on the Property (looking east).

S&ME

1.0 Acre Parcel
565 Spruce Drive, Pine Lake, Georgia

S&ME Project #1804-12-249

Taken by: MAG | Date Taken: 5/22/12

5 View of the northwestern corner of the residential structure.

6 View of the northeastern corner of the residential structure (rear of home).

7 View of the southwestern corner of the residential structure.

8 View of the crawl space beneath the home (located near the northeastern corner of the home).

S&ME	1.0 Acre Parcel 565 Spruce Drive, Pine Lake, Georgia	S&ME Project #1804-12-249	
		Taken by: MAG	Date Taken: 5/22/12

9 View of the large shed located near the southeastern corner of the home.



10 View of the adjacent property, across Spruce Drive (looking west).

11 View of the Property from across the northern Property boundary, Snapfinger Creek and what appears to be a wetland area.

12 View of the adjacent property to the south.

S&ME	1.0 Acre Parcel 565 Spruce Drive, Pine Lake, Georgia	S&ME Project #1804-12-249	
		Taken by: MAG	Date Taken: 5/22/12

13 View of the living room located on the first floor of the home.

14 View overlooking the second floor fireplace, from the partial third floor.



15 View of the dining room located on the first floor.



16 View of the utility room located on the first floor.

S&ME	1.0 Acre Parcel 565 Spruce Drive, Pine Lake, Georgia	S&ME Project #1804-12-249	
		Taken by: MAG	Date Taken: 5/22/12